ROMANIA 1 : 100,000

PITEȘTI

FIRST EDITION

SHEET 3545



CONVERGENCE FOR CENTRE OF EAST AND WEST EDGES OF THIS SHEET

Magnetic N. (June 1944) and Grid N. from True N. for centre of sheet

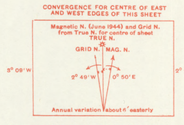

TO GIVE A GRID REFERENCE ON THIS SHEET
Use only LARGER Grid figures viz 280000

POINT ..... MERISUL
LETTER From face of map C
EASTINGS
Take figure of West edge of small square in which point lies 23
Estimate tenths eastwards 2
NORTHINGS
Take figure of South edge of small square in which point lies 69
Estimate tenths Northwards 5
REFERENCE ..... C 232694
Unit ... metre Square ... 1000 Reference to nearest ... 100

Nearest similar reference on this grid 500 Km. distant

DANUBE GRID ZONE

Projection : Lambert Conical Orthomorphic.
Spheroid : Bessel. Origin 45° 54′ N., 29° E.
False co-ordinates of Origin, 1500 Km E., 601 Km N.

INDEX TO SHEETS
1:100,000

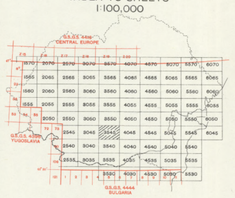

REFERENCE

- Railway, normal gauge, double track, with station
- ,, normal gauge, single track, with distances in kilometres
- ,, narrow gauge
- Mineral railway, with embankment
- Cable railway (for mines)
- Railway under construction
- Tramway
- Main national road
- Secondary or provincial road
- Other road (parish roads)
- Earth road
- Road under construction
- Track
- Footpath
- Stone bridge, wooden bridge
- International boundary
- Telephone line
- Telephone or telegraph office
- Wireless station
- Post office
- Church ; chapel
- Cross ; cemetery
- Factory (driven by steam power)
- Mill
- Road-man's or railway-man's hut
- Inn
- Hunting lodge or shooting box
- Sheepfold
- Monument
- Windmill ; sawmill
- Well
- Spring ; cistern
- River
- Non-perennial stream
- Irrigation channel
- Gully
- Lake
- Pond with rushes
- Ground liable to flood
- Swamp, marsh
- Meadow
- Pasture
- Woods and forest
- Isolated groups of trees
- Vineyard
- Cultivation
- Garden, orchard
- Mountain peak ; hillock
- Quarry
- Trig. point
- Spot height

TOPOGRAPHICAL TERMS AND ABBREVIATIONS

B., Blt., Bta.	balt-ă, a	fen, marsh, pond
C.	casă	house
Cimit., Cim.	cimitir	cemetery
Clm.	culme	ridge, crest, summit
D., d.	deal, -ul	hill, hillock
d.J., d.j., d.jos	de-jos	lower
d.M., d.Mj., d.Mijloc	de-mijloc	middle
d.S., d.s., d.sus	de-sus	upper
Fab., Fb., Fabr.	fabric-ă, a (pl. fabrice)	factory
Fma	ferm-ă, a	farm, farmhouse
G.	gara	station
H.	halt-ă, a	railway halt
H.	han, -ul	inn
Izv., Izv.	izvor, or izvor, -ul	fountain, spring
L.	lac, -ul (or -u)	lake
Mgr.	măgura or măgula	height, hill
Mân., Mânăst., Mnt	mânăstire, a	monastery
Mr., Mm, -mr.	mare	great, large
Mon., Monst.	monăstire, a	monastery
Mov., Mn, M-la.	movil-ă, a	hill, rise
M., Mt., Mtele.	munte, -le	mountain
Păd., Pd	pădure, -a	wood, forest
P.	pîrîu, -l	river, stream
Pma	poian-ă, a, or poenă	glade, clearing
	put	well
R.	râu, -ul	river
V., Va., Vlea.	Vale, -a	valley
Vf., Vrf.	vârf or vîrf, -ul	summit, peak

Published by the Geographical Section, General Staff, War Office, 1944.
G.S., G.S. Nº 4417
25,000/1/45F

DEP'T OF GEOGRAPHY

Scale 1:100,000

Yards 1000 0 1 2 3 4 5 6 7 8 Miles

Metres 1000 0 1 2 3 4 5 6 7 8 9 10 11 12 13 Kilometres

Contour Interval 20 & 40 Metres — 200 Metres, 40, 20

HEIGHTS IN METRES

Copied from the official Romanian 1:100,000 sheet, dated 1939.
Photolithographed by O.S. 1944.

NOT TO BE SOLD
REMOVED OR REPRODUCED

G 6880 s100 MC59D sheet 3545

0 km 20 km 40 km 60 km 80 km