ROMANIA 1 : 100,000

ROȘIORII DE VEDE

FIRST EDITION

SHEET 3540



PITEȘTI
T. MĂGURELE
CRAIOVA
BUCUREȘTI
24°40′
24°50′
25°00′
25°10′
25°20′
25°30′
44°30′
44°20′
44°10′
24°40′ E. of Greenwich.
1,153, 000m.E.
1,227, 000m.E.
1,150, 000m.E.
1,224, 000m.E.
460, 000m.N.
455, 000m.N.
411, 000m.N.
407, 000m.N.
B
C
Humele
Ungheni
Recea
Isvorul de Sus
Isvorul de Jos
Slobozia
Fierbinți
Glogoveanu
Corbu Ciungi
Mârșa
Hârsești
Martalogi
Mândra
Bârla
Mozăceni
Tufeni
Tecuci
Kalinderu
Balaci
Stoborești
Șerbănești
Ciolănești
Silistea Gumești
Baldovinești
Slăvești
Ștefan cel Mare
Glavacioc
Selaru
Drăcești
Sopârlești
Scurtu
Baciu
Cosmești
Blejești
Sericu
Făcăiasa
Gărgăunu
Ciurari
Săceni
Beuca
Drăcșenei
Vâleni
Stoicănești
Crăciunenii de Sus
Radomirești
Mihăești de Sus
Mihăești de Jos
Seaca
Bratcovu
Băltați
Măgureni
Maldaeni
Scrioaștea
Roșiorii de Vede
Odobeasca
Răzoești
Rădoești de Jos
Licuriciu
Vârtoapele
Olteni
Dobrogostea
Orbeasca
Mitropolia
Frăsinet
Băbăița
Călugăru
Călugărița
Comoara
Talpa Ogrăzile
Bâscoveni
Regele Mihai
Găleteni
Furculești
Flămânda
I.G. Duca

CONVERGENCE FOR CENTRE OF EAST AND WEST EDGES OF THIS SHEET

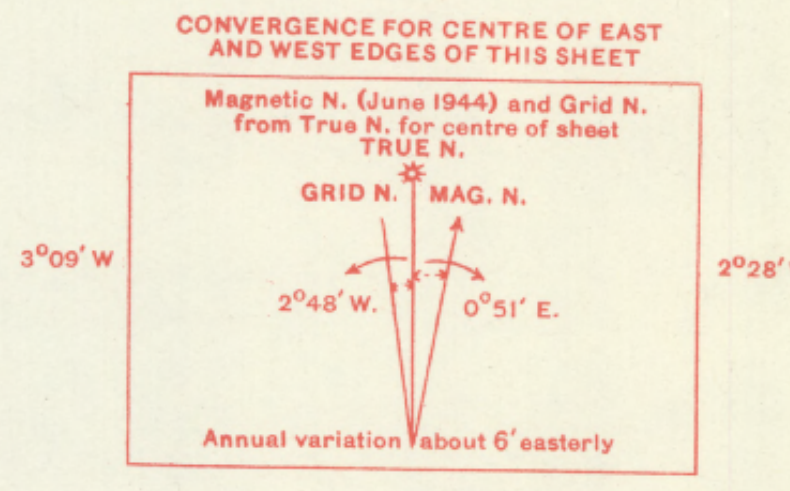

Magnetic N. (June 1944) and Grid N. from True N. for centre of sheet
TRUE N.
GRID N.
MAG. N.
3°09′ W
2°28′ W
2°48′ W.
0°51′ E.
Annual variation about 6′ easterly

TO GIVE A GRID REFERENCE ON THIS SHEET
Use only LARGER Grid figures viz ____ 280000

POINT Scurtu
LETTER *From face of map* ____________________ C
EASTINGS
Take figure of West edge of small square in which point lies ____ 02
Estimate tenths eastwards ____________________ 5
NORTHINGS 025
Take figure of South edge of small square in which point lies ____ 35
Estimate tenths Northwards ____________________ 3
REFERENCE ____________ C 025353 ____________ 353
Unit___metre Square___1000 Reference to nearest___100

Nearest similar reference on this grid 500 Km. distant

DANUBE GRID ZONE

Projection: Lambert Conical Orthomorphic.
Spheroid: Bessel. Origin 45° 54′ N., 29° E.
False co-ordinates of Origin, 1500 Km E., 601 Km N.

INDEX TO SHEETS
1:100,000

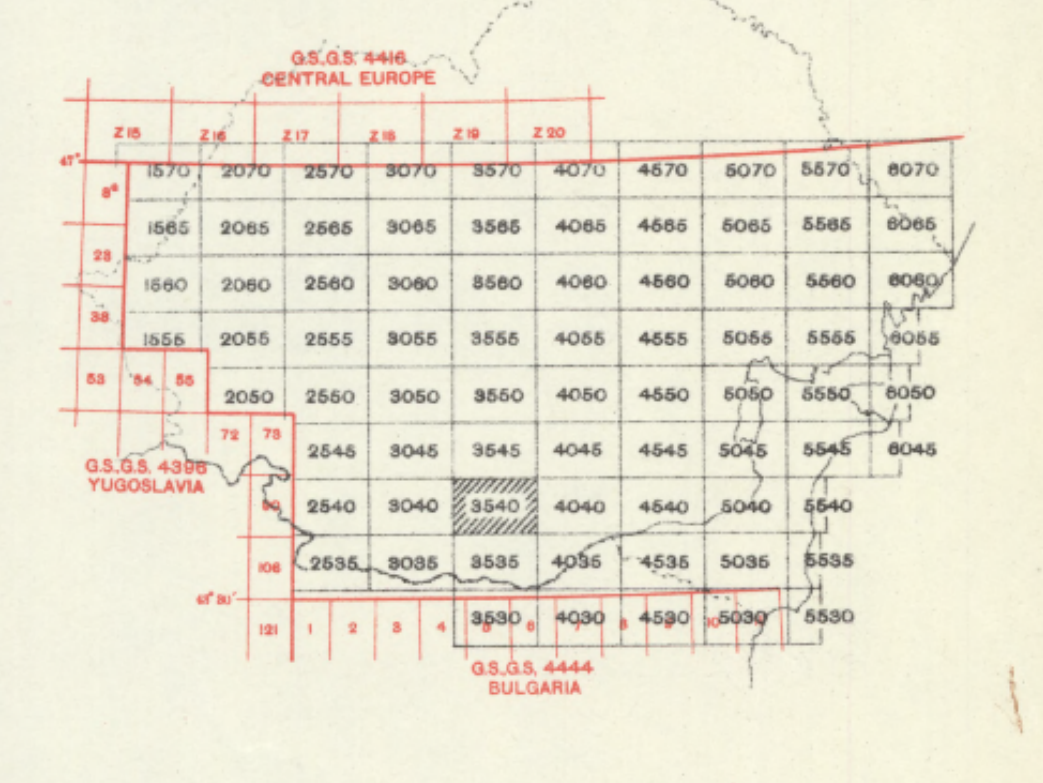

G.S.G.S. 4416 CENTRAL EUROPE
Z15
Z16
Z17
Z18
Z19
Z20
47°
1570
2070
2570
3070
3570
4070
4570
5070
5570
6070
1565
2065
2565
3065
3565
4065
4565
5065
5565
6065
1560
2060
2560
3060
3560
4060
4560
5060
5560
6060
1555
2055
2555
3055
3555
4055
4555
5055
5555
6055
2050
2550
3050
3550
4050
4550
5050
5550
6050
2545
3045
3545
4045
4545
5045
5545
6045
2540
3040
3540
4040
4540
5040
5540
2535
3035
3535
4035
4535
5035
5535
3530
4030
4530
5030
5530
8
23
38
53
54
55
72
73
106
121
1
2
3
4
5
6
7
8
9
10
G.S.G.S. 4396 YUGOSLAVIA
G.S.G.S. 4444 BULGARIA

REFERENCE

- Railway normal gauge, double track, with station
- ,, normal gauge, single track, with distances in kilometres
- ,, narrow gauge
- Mineral railway, with embankment
- Cable railway (for mines)
- Railway under construction
- Tramway
- Main national road
- Secondary or provincial road
- Other road (parish roads)
- Earth road
- Road under construction
- Track
- Footpath
- Stone bridge, wooden bridge
- International boundary
- Telephone line
- Telephone or telegraph office
- Wireless station
- Post office
- Church ; chapel
- Cross ; cemetery
- Factory (driven by steam power)
- Mill
- Road-man's or railway-man's hut
- Inn
- Hunting lodge or shooting box
- Sheepfold
- Monument
- Windmill ; sawmill
- Well
- Spring ; cistern
- River
- Non-perennial stream
- Irrigation channel
- Gully
- Lake
- Pond with rushes
- Ground liable to flood
- Swamp, marsh
- Meadow
- Pasture
- Woods and forest
- Isolated groups of trees
- Vineyard
- Cultivation
- Garden, orchard
- Mountain peak ; hillock
- Quarry
- Trig. point
- Spot height

TOPOGRAPHICAL TERMS AND ABBREVIATIONS

B., Blt., Bta.	balt-ă, a	fen, marsh, pond
C. Cimit., Cim. Clm.	casă cimitir culme	house cemetery ridge, crest, summit
D., d. d.J., d.j., d.jos d.M., d.Mj., d.Mijloc d.S., d.s., d.sus	deal, -ul de-jos de-mijloc de-sus	hill, hillock lower middle upper
Fab., Fb., Fabr. Fma	fabric-ă, a (*pl.* fabrice) ferm-ă, a	factory farm, farmhouse
G.	gara	station
H. H. Isv., Izv.	halt-ă, a han, -ul isvor, *or* izvor, -ul	railway halt inn fountain, spring
L.	lac, -ul (*or* -u)	lake
Mgr. Măn., Mânăst., Mst Mr., Mre, -mr. Mon., Monst. Mov., Mla, M-la. M., Mt., Mtele.	măgura *or* măgula mănăștire, a mare monăștire, a movil-ă, a munte, -le	height, hill monastery great, large monastery hill, rise mountain
Păd., Pd P. Pna	pădure, -a pîrîu, -l poian-ă, a, *or* poenă puț	wood, forest river, stream glade, clearing well
R.	râu, -ul	river
V., Va., Vlea. Vf., Vrf.	Vale, -a vârf *or* vîrf, -ul	valley summit, peak

Published by the Geographical Section, General Staff, War Office, 1944.
G.S., G.S. Nº 4417.
25,000/11/44.E

DEP'T OF GEOGRAPHY

Scale 1:100,000

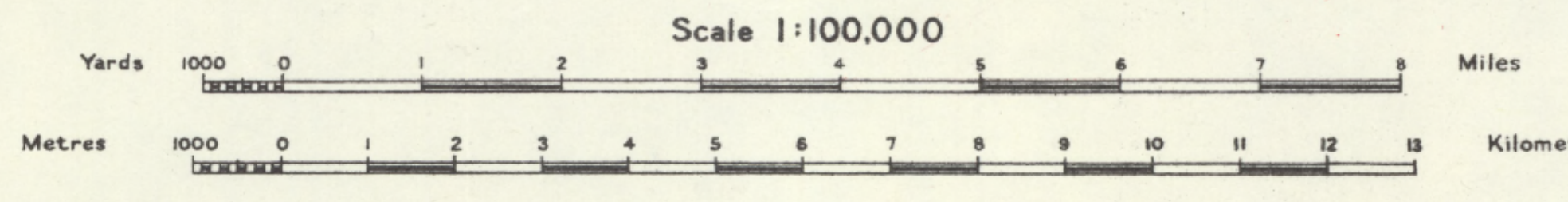

Yards
1000
0
1
2
3
4
5
6
7
8
Miles
Metres
1000
0
1
2
3
4
5
6
7
8
9
10
11
12
13
Kilometres



Contour Interval
1-25 & 5 metres
200 metres
40 ,,
20 ,,
10 ,,

HEIGHTS IN METRES

Copied from the official Romanian 1:100,000 sheet, dated 1939.
Photolithographed by O.S. 1944.

NOT TO BE SOLD
REMOVED OR REPRODUCED

G 6880 s100 MC59D sheet 3540

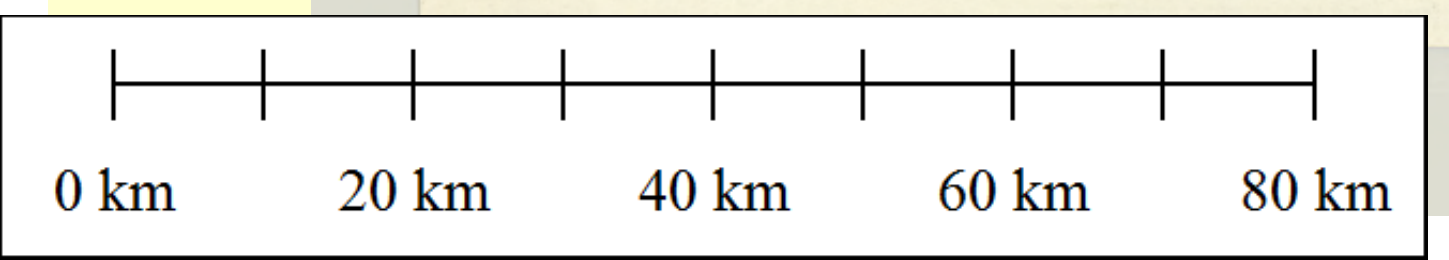

0 km
20 km
40 km
60 km
80 km